

AENC-MMAC-ENG-DWG-0084

Norwich to Tilbury

Volume 2: Plans, Drawings and Sections

Document: 2.5 Access, Rights of Way and Public Rights of Navigation Plans - Section D


Final Issue A

August 2025

Planning Inspectorate Reference: EN020027

Infrastructure Planning (Applications: Prescribed Forms and Procedure) Regulations 2009 Regulation 5(2)(k)

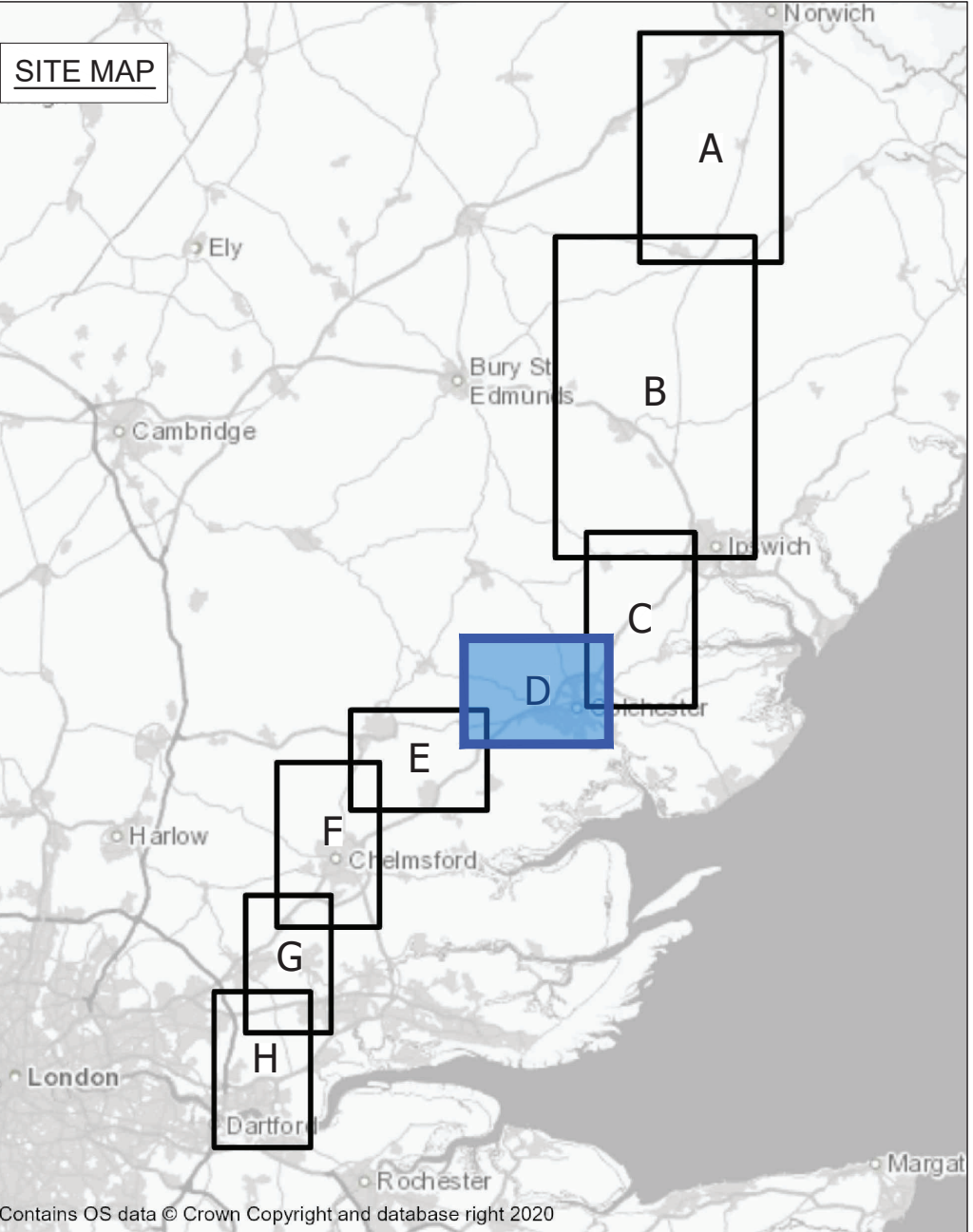
nationalgrid



THE NATIONAL GRID (NORWICH TO TILBURY) ORDER
ACCESS, RIGHTS OF WAY AND PUBLIC RIGHTS OF NAVIGATION PLANS KEY PLAN
REGULATION 5(2)(k)
SECTION D (SHEET 1 OF 1,
BRAINTREE DISTRICT COUNCIL, COLCHESTER CITY COUNCIL AND TENDRING DISTRICT COUNCIL)

Application Document 2.5

SITE MAP



- Legend**
- Local authority boundary
 - Section boundary & local authority boundary
 - Section boundary
 - Sheet index
 - Sheet plans
 - Order Limits

- Notes**
- These plans show the Order Limits and potential location for the works. Due to the need for future flexibility, National Grid will be applying for Order Limits and Limits of Deviation within its Development Consent Order, within which any final alignment would lie.
 - For additional detail on the plan suites, please refer to the Guide to Plans (document reference 2.0), located in the Volume 2 of the DCO application.
 - This drawing is scaled at paper size A0, therefore any prints taken at smaller sizes will affect accuracy of the measurement units and should not be scaled against.

Coordinate System: British National Grid
Sheet X Centroid Coordinate: 594955
Sheet Y Centroid Coordinate: 227102
0 500 1,000 1,500 2,000 2,500
Meters

BACKGROUND MAPPING INFORMATION HAS BEEN REPRODUCED FROM THE ORDNANCE SURVEY BY PERMISSION OF ORDNANCE SURVEY OF THE CONTROLLER OF HIS MAJESTY'S STATIONERY OFFICE. © CROWN COPYRIGHT AND DATABASE RIGHTS (2025) LICENCE OS100024241 AND AC0000807948.

Title	Date	Remarks	Drawn	Checked	Approved
A	AUG-2025	For DCO submission	TC	MW	KR

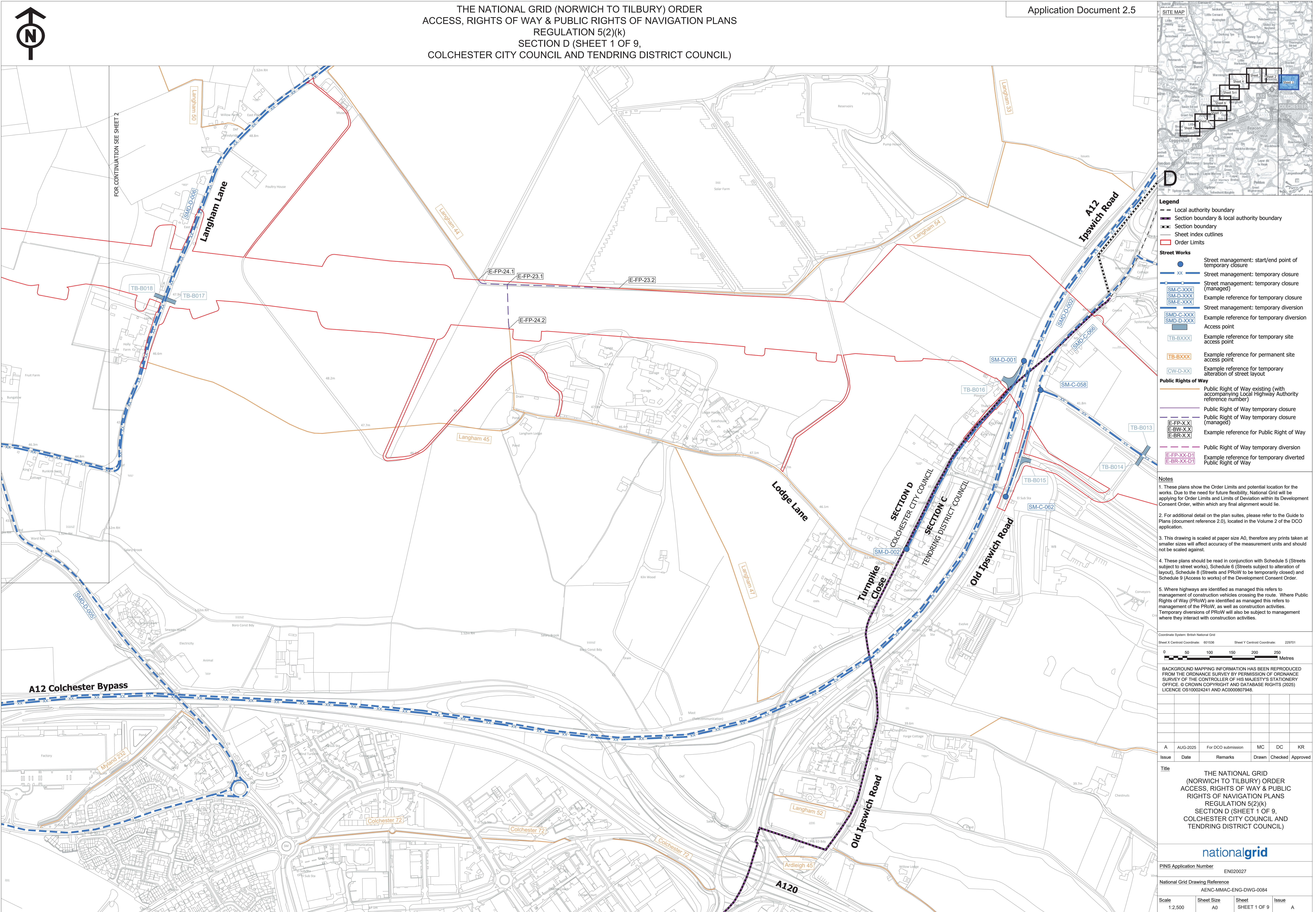
THE NATIONAL GRID
(NORWICH TO TILBURY) ORDER
ACCESS, RIGHTS OF WAY AND PUBLIC RIGHTS
OF NAVIGATION PLANS KEY PLAN
REGULATION 5(2)(k)
SECTION D (SHEET 1 OF 1,
BRAINTREE DISTRICT COUNCIL, COLCHESTER
CITY COUNCIL AND TENDRING DISTRICT
COUNCIL)


nationalgrid

PINS Application Number EN2002027

National Grid Drawing Reference
AENC-MMAC-ENG-DWG-0084

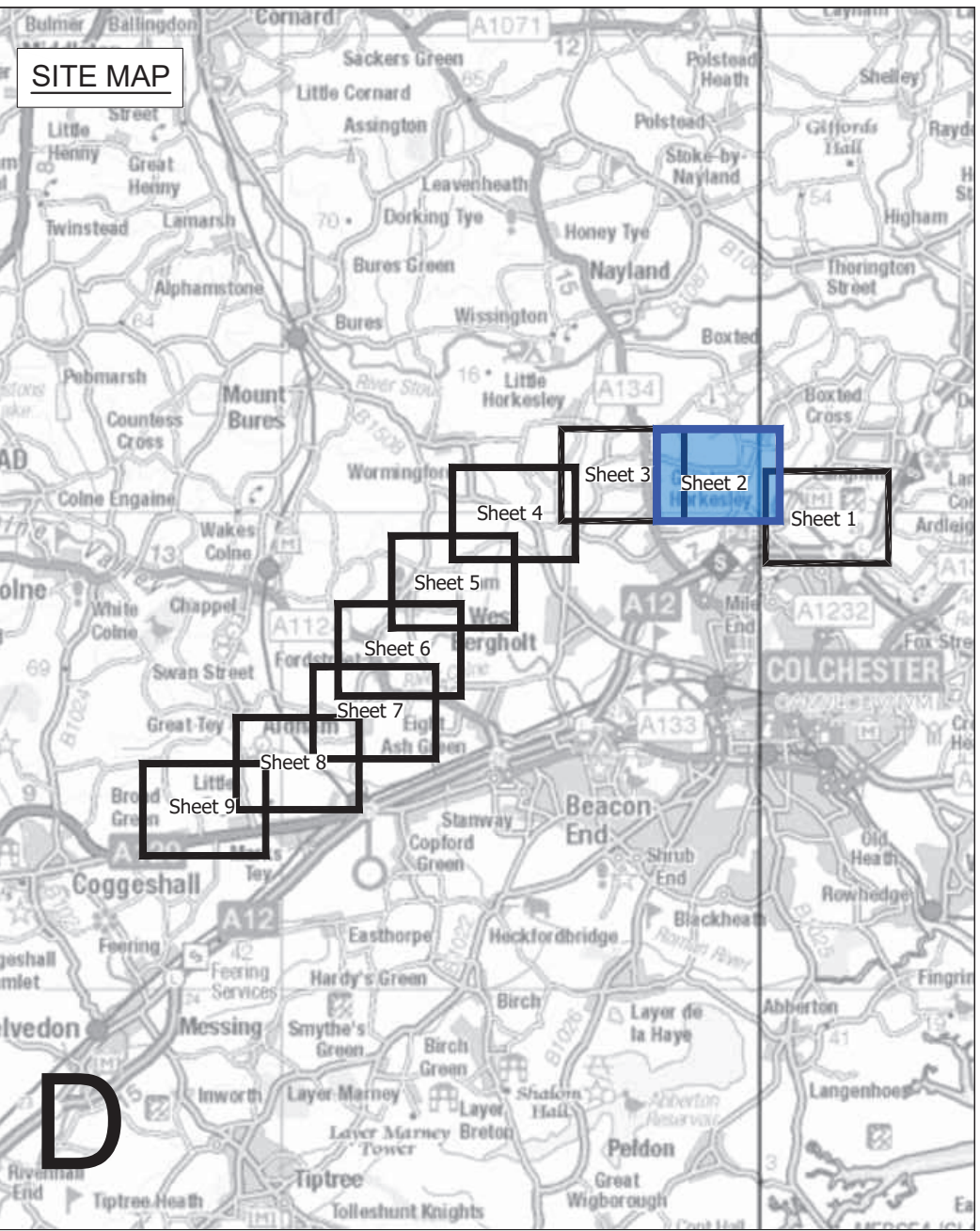
Scale	Sheet Size	Sheet	Issue
1:21,000	A0	SHEET 1 OF 1	A





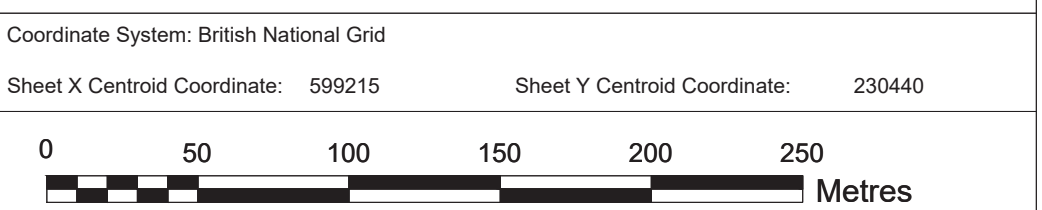
THE NATIONAL GRID (NORWICH TO TILBURY) ORDER
ACCESS, RIGHTS OF WAY & PUBLIC RIGHTS OF NAVIGATION PLANS
REGULATION 5(2)(k)
SECTION D (SHEET 2 OF 9,
COLCHESTER CITY COUNCIL)

Application Document 2.5



- Legend**
- Local authority boundary
 - Section boundary & local authority boundary
 - Section boundary
 - Sheet index cutlines
 - Order Limits
- Street Works**
- Street management: start/end point of temporary closure
 - Street management: temporary closure
 - Street management: temporary closure (managed)
 - Example reference for temporary closure
 - Street management: temporary diversion
 - Example reference for temporary diversion
 - Access point
 - Example reference for temporary site access point
 - Example reference for permanent site access point
 - Example reference for temporary alteration of street layout
- Public Rights of Way**
- Public Right of Way existing (with accompanying Local Highway Authority reference number)
 - Public Right of Way temporary closure
 - Public Right of Way temporary closure (managed)
 - Example reference for Public Right of Way
 - Public Right of Way temporary diversion
 - Example reference for temporary diverted Public Right of Way

- Notes**
- These plans show the Order Limits and potential location for the works. Due to the need for future flexibility, National Grid will be applying for Order Limits and Limits of Deviation within its Development Consent Order, within which any final alignment would lie.
 - For additional detail on the plan suites, please refer to the Guide to Plans (document reference 2.0), located in the Volume 2 of the DCO application.
 - This drawing is scaled at paper size A0, therefore any prints taken at smaller sizes will affect accuracy of the measurement units and should not be scaled against.
 - These plans should be read in conjunction with Schedule 5 (Streets subject to street works), Schedule 6 (Streets subject to alteration of layout), Schedule 8 (Streets and PRoW to be temporarily closed) and Schedule 9 (Access to works) of the Development Consent Order.
 - Where highways are identified as managed this refers to management of construction vehicles crossing the route. Where Public Rights of Way (PRoW) are identified as managed this refers to management of the PRoW, as well as construction activities. Temporary diversions of PRoW will also be subject to management where they interact with construction activities.



BACKGROUND MAPPING INFORMATION HAS BEEN REPRODUCED FROM THE ORDNANCE SURVEY BY PERMISSION OF ORDNANCE SURVEY OF THE CONTROLLER OF HIS MAJESTY'S STATIONERY OFFICE. © CROWN COPYRIGHT AND DATABASE RIGHTS (2025) LICENCE OS100024241 AND AC0000807948.

A	AUG-2025	For DCO submission	MC	DC	KR
Issue	Date	Remarks	Drawn	Checked	Approved


THE NATIONAL GRID
(NORWICH TO TILBURY) ORDER
ACCESS, RIGHTS OF WAY & PUBLIC
RIGHTS OF NAVIGATION PLANS
REGULATION 5(2)(k)
SECTION D (SHEET 2 OF 9,
COLCHESTER CITY COUNCIL)

nationalgrid

PINS Application Number EN020027

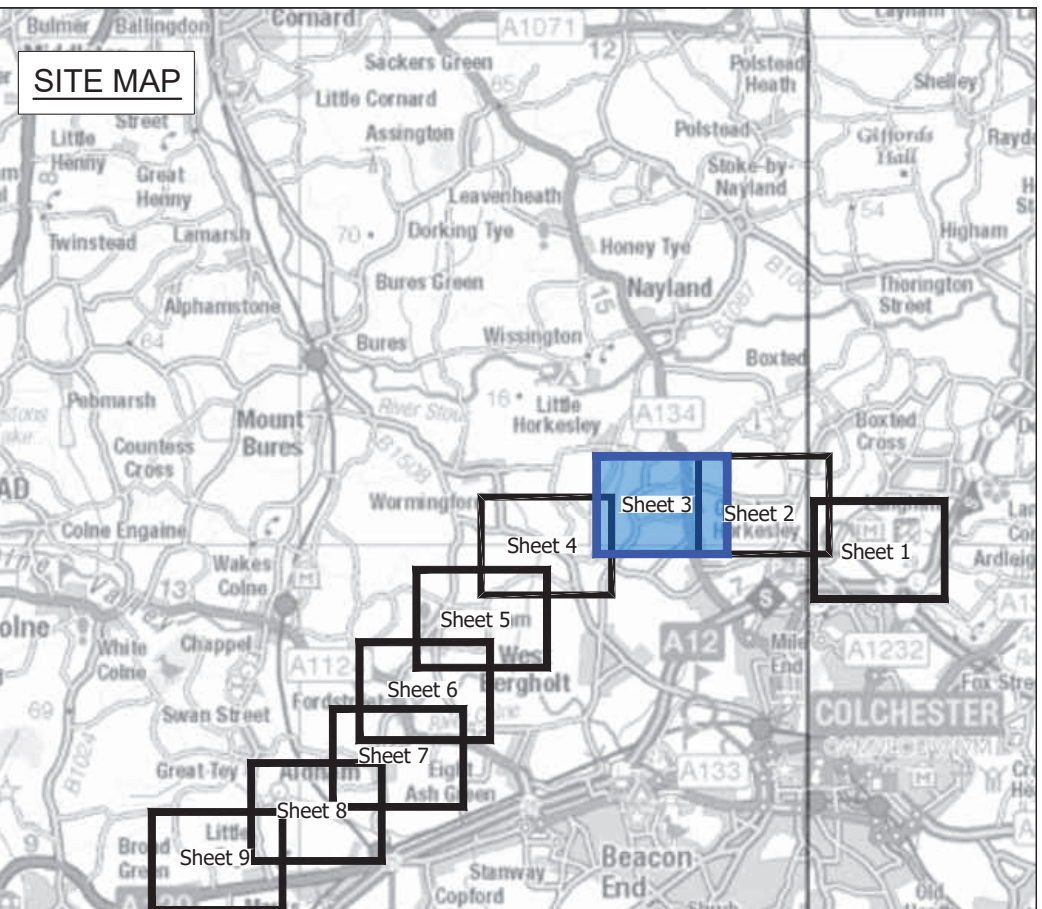
National Grid Drawing Reference
AENC-MMAC-ENG-DWG-0084

Scale	Sheet Size	Sheet	Issue
1:2,500	A0	SHEET 2 OF 9	A



THE NATIONAL GRID (NORWICH TO TILBURY) ORDER
ACCESS, RIGHTS OF WAY & PUBLIC RIGHTS OF NAVIGATION PLANS
REGULATION 5(2)(k)
SECTION D (SHEET 3 OF 9,
COLCHESTER CITY COUNCIL)

Application Document 2.5



D

- Legend**
- Local authority boundary
 - Section boundary & local authority boundary
 - Section boundary
 - Sheet index cutlines
 - Order Limits
- Street Works**
- Street management: start/end point of temporary closure
 - Street management: temporary closure
 - Street management: temporary closure (managed)
 - Example reference for temporary closure
 - Street management: temporary diversion
 - Example reference for temporary diversion
 - Access point
 - Example reference for temporary site access point
 - Example reference for permanent site access point
 - Example reference for temporary alteration of street layout
- Public Rights of Way**
- Public Right of Way existing (with accompanying Local Highway Authority reference number)
 - Public Right of Way temporary closure
 - Public Right of Way temporary closure (managed)
 - Example reference for Public Right of Way
 - Public Right of Way temporary diversion
 - Example reference for temporary diverted Public Right of Way

- Notes**
- These plans show the Order Limits and potential location for the works. Due to the need for future flexibility, National Grid will be applying for Order Limits and Limits of Deviation within its Development Consent Order, within which any final alignment would lie.
 - For additional detail on the plan suites, please refer to the Guide to Plans (document reference 2.0), located in the Volume 2 of the DCO application.
 - This drawing is scaled at paper size A0, therefore any prints taken at smaller sizes will affect accuracy of the measurement units and should not be scaled against.
 - These plans should be read in conjunction with Schedule 5 (Streets subject to street works), Schedule 6 (Streets subject to alteration of layout), Schedule 8 (Streets and PRoW to be temporarily closed) and Schedule 9 (Access to works) of the Development Consent Order.
 - Where highways are identified as managed this refers to management of construction vehicles crossing the route. Where Public Rights of Way (PRoW) are identified as managed this refers to management of the PRoW, as well as construction activities. Temporary diversions of PRoW will also be subject to management where they interact with construction activities.

Coordinate System: British National Grid
Sheet X Centroid Coordinate: 597209 Sheet Y Centroid Coordinate: 230604
0 50 100 150 200 250 Metres

BACKGROUND MAPPING INFORMATION HAS BEEN REPRODUCED FROM THE ORDNANCE SURVEY BY PERMISSION OF ORDNANCE SURVEY OF THE CONTROLLER OF HIS MAJESTY'S STATIONERY OFFICE. © CROWN COPYRIGHT AND DATABASE RIGHTS (2025) LICENCE OS100024241 AND AC0000807948.

Issue	Date	Remarks	Drawn	Checked	Approved
A	AUG-2025	For DCO submission	MC	DC	KR


THE NATIONAL GRID
(NORWICH TO TILBURY) ORDER
ACCESS, RIGHTS OF WAY & PUBLIC
RIGHTS OF NAVIGATION PLANS
REGULATION 5(2)(k)
SECTION D (SHEET 3 OF 9,
COLCHESTER CITY COUNCIL)

nationalgrid

PIINS Application Number EN020027

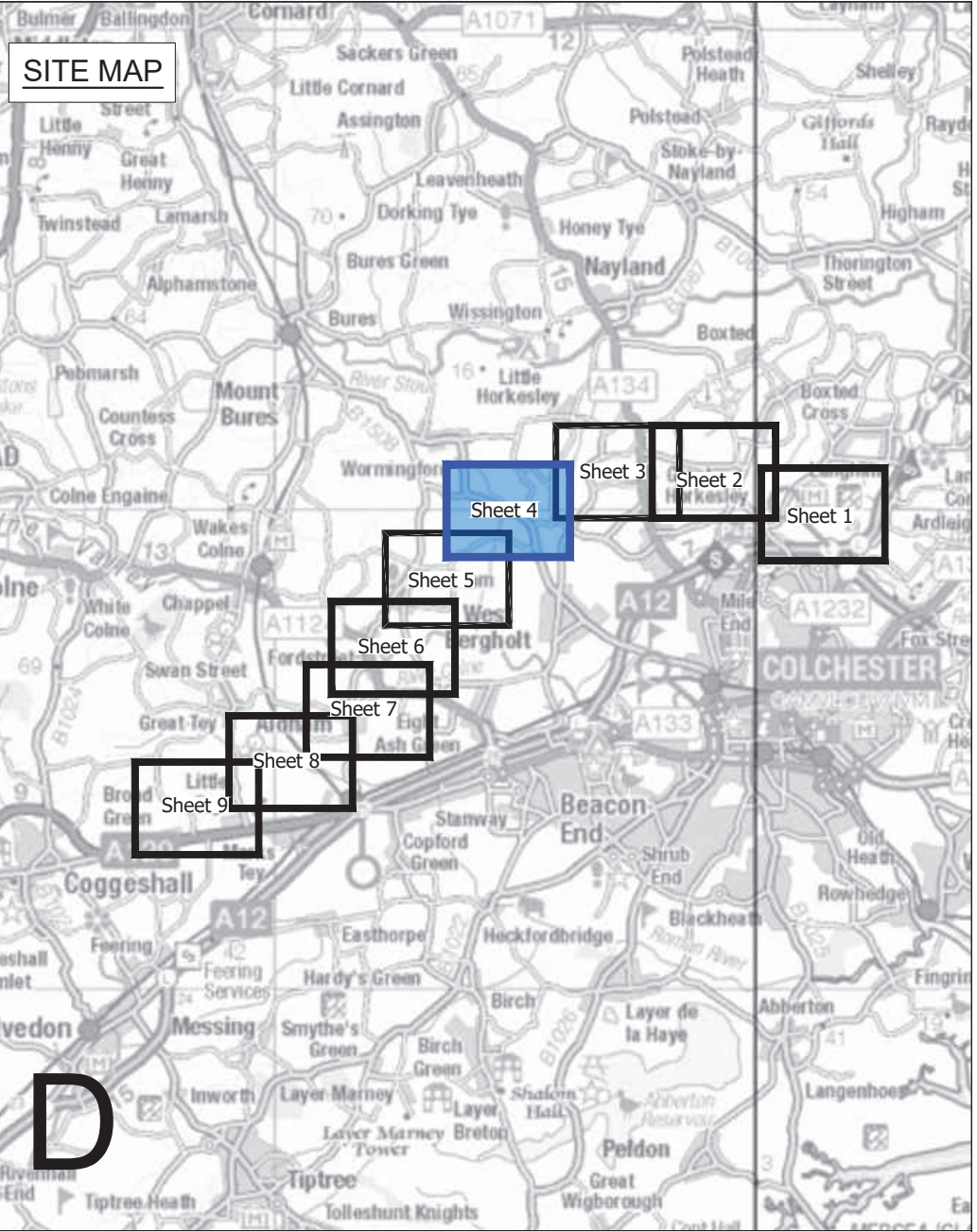
National Grid Drawing Reference
AENC-MMAC-ENG-DWG-0084

Scale 1:2,500 Sheet Size A0 Sheet SHEET 3 OF 9 Issue A



THE NATIONAL GRID (NORWICH TO TILBURY) ORDER
ACCESS, RIGHTS OF WAY & PUBLIC RIGHTS OF NAVIGATION PLANS
REGULATION 5(2)(k)
SECTION D (SHEET 4 OF 9,
COLCHESTER CITY COUNCIL)

Application Document 2.5



Legend

- Local authority boundary
- Section boundary & local authority boundary
- Section boundary
- Sheet index outlines
- Order Limits

Street Works

- Street management: start/end point of temporary closure
- Street management: temporary closure
- Street management: temporary closure (managed)
- Example reference for temporary closure
- Street management: temporary diversion
- Example reference for temporary diversion
- Access point
- Example reference for temporary site access point
- Example reference for permanent site access point
- Example reference for temporary alteration of street layout

Public Rights of Way

- Public Right of Way existing (with accompanying Local Highway Authority reference number)
- Public Right of Way temporary closure
- Public Right of Way temporary closure (managed)
- Example reference for Public Right of Way
- Public Right of Way temporary diversion
- Example reference for temporary diverted Public Right of Way


- Notes**
- These plans show the Order Limits and potential location for the works. Due to the need for future flexibility, National Grid will be applying for Order Limits and Limits of Deviation within its Development Consent Order, within which any final alignment would lie.
 - For additional detail on the plan suites, please refer to the Guide to Plans (document reference 2.0), located in the Volume 2 of the DCO application.
 - This drawing is scaled at paper size A0, therefore any prints taken at smaller sizes will affect accuracy of the measurement units and should not be scaled against.
 - These plans should be read in conjunction with Schedule 5 (Streets subject to street works), Schedule 6 (Streets subject to alteration of layout), Schedule 8 (Streets and PRoW to be temporarily closed) and Schedule 9 (Access to works) of the Development Consent Order.
 - Where highways are identified as managed this refers to management of construction vehicles crossing the route. Where Public Rights of Way (PRoW) are identified as managed this refers to management of the PRoW, as well as construction activities. Temporary diversions of PRoW will also be subject to management where they interact with construction activities.

Coordinate System: British National Grid
Sheet X Centroid Coordinate: 584899 Sheet Y Centroid Coordinate: 228801
0 50 100 150 200 250 Metres
BACKGROUND MAPPING INFORMATION HAS BEEN REPRODUCED FROM THE ORDNANCE SURVEY BY PERMISSION OF ORDNANCE SURVEY OF THE CONTROLLER OF HIS MAJESTY'S STATIONERY OFFICE. © CROWN COPYRIGHT AND DATABASE RIGHTS (2025) LICENCE OS100024241 AND AC0000807948.

A	AUG-2025	For DCO submission	MC	DC	KR
Issue	Date	Remarks	Drawn	Checked	Approved
Title					
THE NATIONAL GRID (NORWICH TO TILBURY) ORDER ACCESS, RIGHTS OF WAY & PUBLIC RIGHTS OF NAVIGATION PLANS REGULATION 5(2)(k) SECTION D (SHEET 4 OF 9, COLCHESTER CITY COUNCIL)					

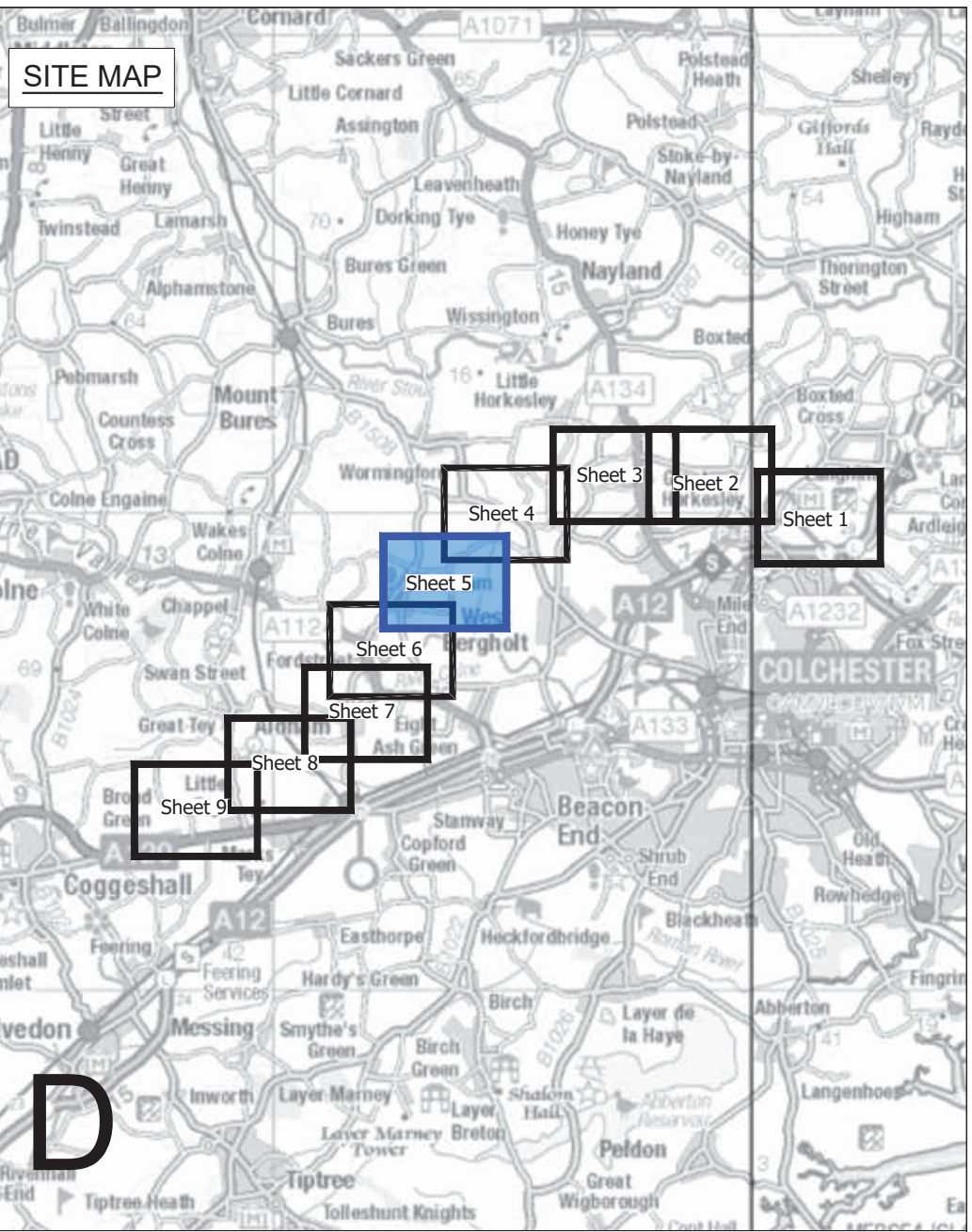
nationalgrid

<u>PINS Application Number</u>		EN020027	
<u>National Grid Drawing Reference</u>			
AENC-MMAC-ENG-DWG-0084			
<u>Scale</u>	<u>Sheet Size</u>	<u>Sheet</u>	<u>Issue</u>
1:2,500	A0	SHEET 4 OF 9	A



THE NATIONAL GRID (NORWICH TO TILBURY) ORDER
ACCESS, RIGHTS OF WAY & PUBLIC RIGHTS OF NAVIGATION PLANS
REGULATION 5(2)(k)
SECTION D (SHEET 5 OF 9,
COLCHESTER CITY COUNCIL)

Application Document 2.5



- Legend**
- Local authority boundary
 - Section boundary & local authority boundary
 - Section boundary
 - Sheet index cutlines
 - Order Limits
- Street Works**
- Street management: start/end point of temporary closure
 - Street management: temporary closure
 - Street management: temporary closure (managed)
 - Example reference for temporary closure
 - Street management: temporary diversion
 - Example reference for temporary diversion
 - Access point
 - Example reference for temporary site access point
 - Example reference for permanent site access point
 - Example reference for temporary alteration of street layout
- Public Rights of Way**
- Public Right of Way existing (with accompanying Local Highway Authority reference number)
 - Public Right of Way temporary closure
 - Public Right of Way temporary closure (managed)
 - Example reference for Public Right of Way
 - Public Right of Way temporary diversion
 - Example reference for temporary diverted Public Right of Way

- Notes**
- These plans show the Order Limits and potential location for the works. Due to the need for future flexibility, National Grid will be applying for Order Limits and Limits of Deviation within its Development Consent Order, within which any final alignment would lie.
 - For additional detail on the plan suites, please refer to the Guide to Plans (document reference 2.0), located in the Volume 2 of the DCO application.
 - This drawing is scaled at paper size A0, therefore any prints taken at smaller sizes will affect accuracy of the measurement units and should not be scaled against.
 - These plans should be read in conjunction with Schedule 5 (Streets subject to street works), Schedule 6 (Streets subject to alteration of layout), Schedule 8 (Streets and PRoW to be temporarily closed) and Schedule 9 (Access to works) of the Development Consent Order.
 - Where highways are identified as managed this refers to management of construction vehicles crossing the route. Where Public Rights of Way (PRoW) are identified as managed this refers to management of the PRoW, as well as construction activities. Temporary diversions of PRoW will also be subject to management where they interact with construction activities.

Coordinate System: British National Grid
Sheet X Centroid Coordinate: 583999 Sheet Y Centroid Coordinate: 228437
0 50 100 150 200 250 Metres

BACKGROUND MAPPING INFORMATION HAS BEEN REPRODUCED FROM THE ORDNANCE SURVEY BY PERMISSION OF ORDNANCE SURVEY OF THE CONTROLLER OF HIS MAJESTY'S STATIONERY OFFICE. © CROWN COPYRIGHT AND DATABASE RIGHTS (2025) LICENCE OS100024241 AND AC0000807948.

A	AUG-2025	For DCO submission	MC	DC	KR
Issue	Date	Remarks	Drawn	Checked	Approved


THE NATIONAL GRID
(NORWICH TO TILBURY) ORDER
ACCESS, RIGHTS OF WAY & PUBLIC
RIGHTS OF NAVIGATION PLANS
REGULATION 5(2)(k)
SECTION D (SHEET 5 OF 9,
COLCHESTER CITY COUNCIL)

nationalgrid

PIINS Application Number EN020027

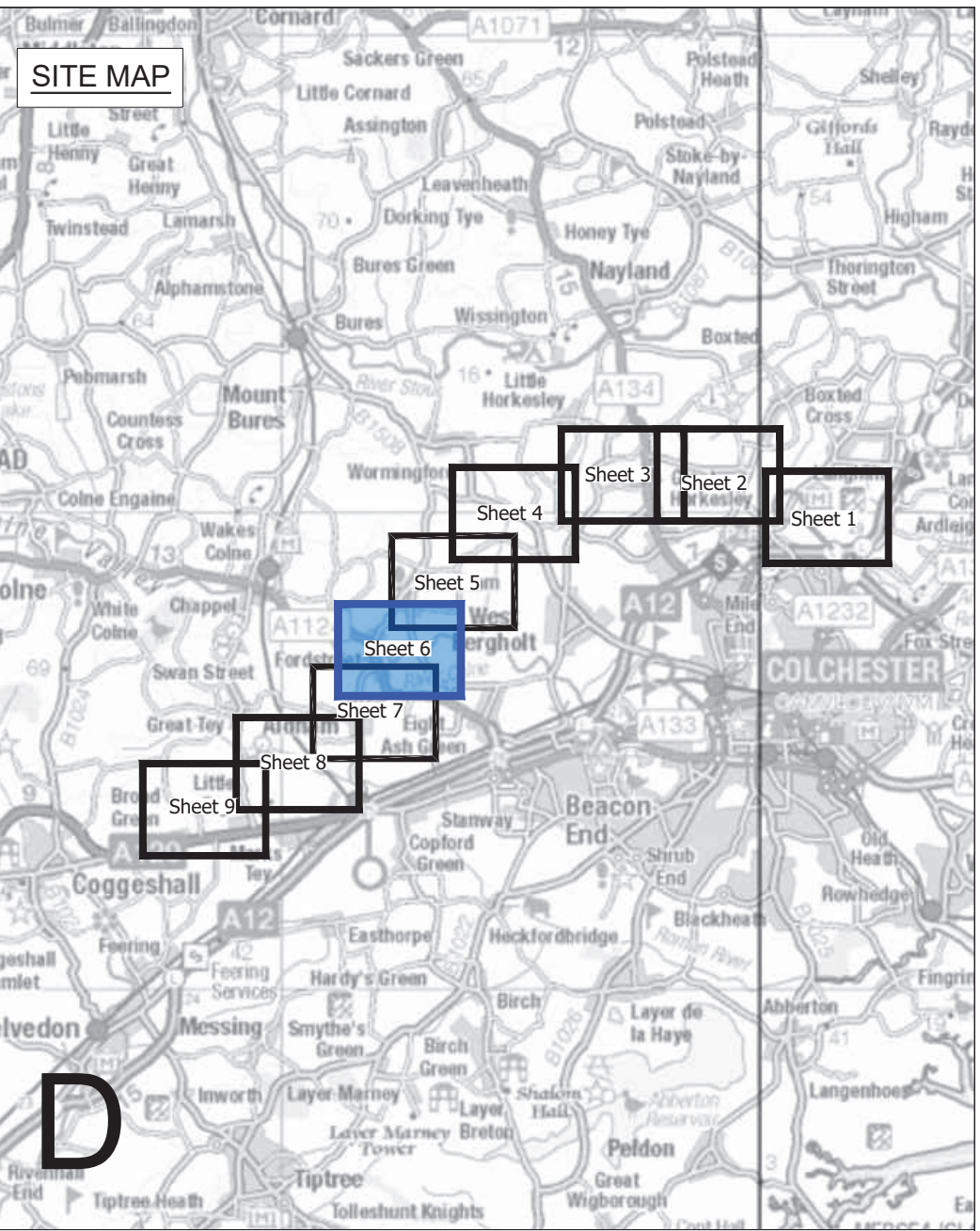
National Grid Drawing Reference
AENC-MMAC-ENG-DWG-0084

Scale	Sheet Size	Sheet	Issue
1:2,500	A0	SHEET 5 OF 9	A



THE NATIONAL GRID (NORWICH TO TILBURY) ORDER
ACCESS, RIGHTS OF WAY & PUBLIC RIGHTS OF NAVIGATION PLANS
REGULATION 5(2)(k)
SECTION D (SHEET 6 OF 9,
COLCHESTER CITY COUNCIL)

Application Document 2.5



Legend

- Local authority boundary
- Section boundary & local authority boundary
- Section boundary
- Sheet index cutlines
- Order Limits

Street Works

- Street management: start/end point of temporary closure
- Street management: temporary closure
- Street management: temporary closure (managed)
- Example reference for temporary closure
- Street management: temporary diversion
- Example reference for temporary diversion
- Access point
- Example reference for temporary site access point
- Example reference for permanent site access point
- Example reference for temporary alteration of street layout

Public Rights of Way

- Public Right of Way existing (with accompanying Local Highway Authority reference number)
- Public Right of Way temporary closure
- Public Right of Way temporary closure (managed)
- Example reference for Public Right of Way
- Public Right of Way temporary diversion
- Example reference for temporary diverted Public Right of Way


- Notes**
- These plans show the Order Limits and potential location for the works. Due to the need for future flexibility, National Grid will be applying for Order Limits and Limits of Deviation within its Development Consent Order, within which any final alignment would lie.
 - For additional detail on the plan suites, please refer to the Guide to Plans (document reference 2.0), located in the Volume 2 of the DCO application.
 - This drawing is scaled at paper size A0, therefore any prints taken at smaller sizes will affect accuracy of the measurement units and should not be scaled against.
 - These plans should be read in conjunction with Schedule 5 (Streets subject to street works), Schedule 6 (Streets subject to alteration of layout), Schedule 8 (Streets and PRoW to be temporarily closed) and Schedule 9 (Access to works) of the Development Consent Order.
 - Where highways are identified as managed this refers to management of construction vehicles crossing the route. Where Public Rights of Way (PRoW) are identified as managed this refers to management of the PRoW, as well as construction activities. Temporary diversions of PRoW will also be subject to management where they interact with construction activities.

Coordinate System: British National Grid
Sheet X Centroid Coordinate: 592481
Sheet Y Centroid Coordinate: 226917

0 50 100 150 200 250 Metres

BACKGROUND MAPPING INFORMATION HAS BEEN REPRODUCED FROM THE ORDNANCE SURVEY BY PERMISSION OF ORDNANCE SURVEY OF THE CONTROLLER OF HIS MAJESTY'S STATIONERY OFFICE. © CROWN COPYRIGHT AND DATABASE RIGHTS (2025) LICENCE OS100024241 AND AC0000807948.

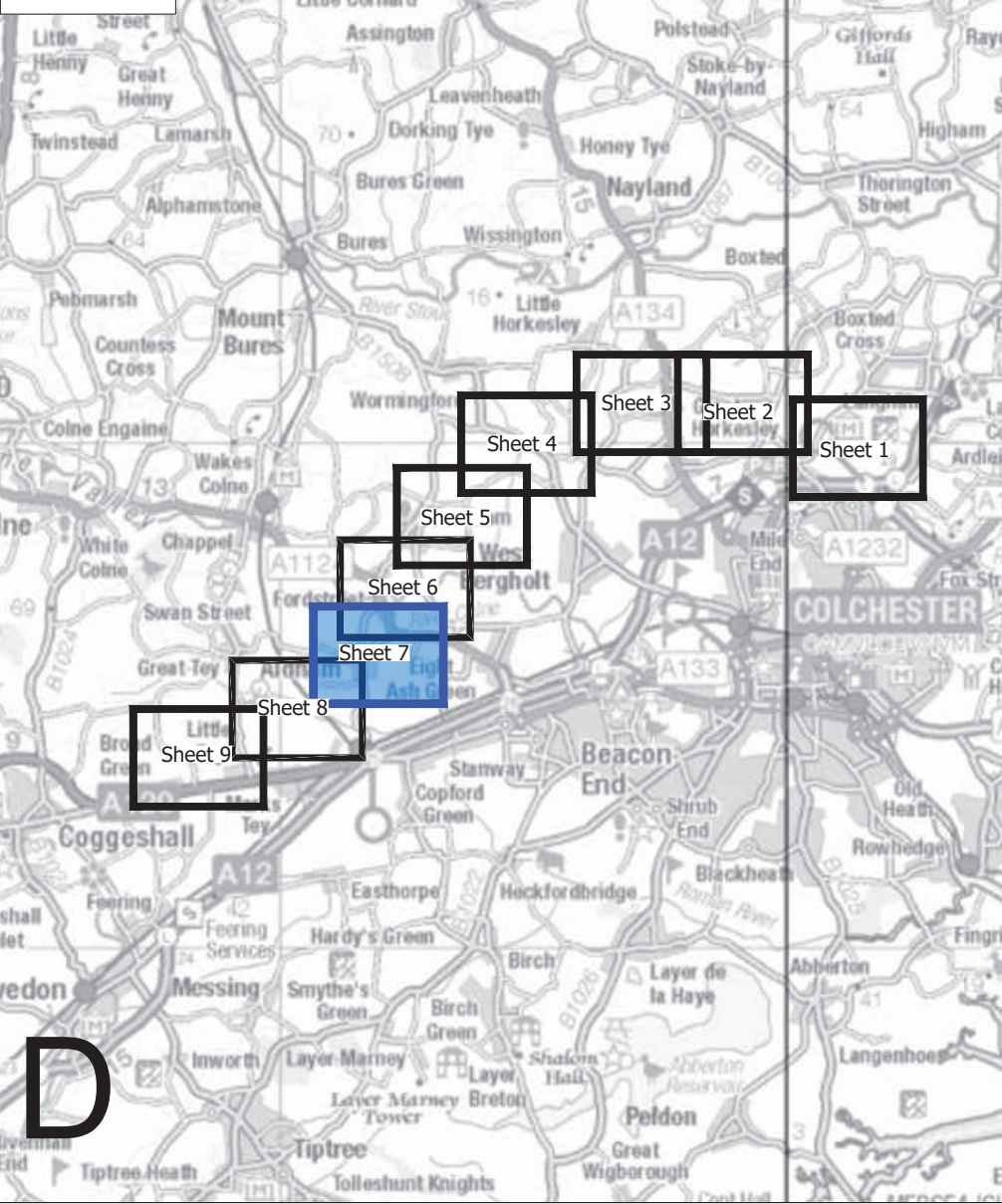
A	AUG-2025	For DCO submission	MC	DC	KR
Issue	Date	Remarks	Drawn	Checked	Approved
Title					
THE NATIONAL GRID (NORWICH TO TILBURY) ORDER ACCESS, RIGHTS OF WAY & PUBLIC RIGHTS OF NAVIGATION PLANS REGULATION 5(2)(k) SECTION D (SHEET 6 OF 9, COLCHESTER CITY COUNCIL)					
nationalgrid					
PINS Application Number EN020027					
National Grid Drawing Reference AENC-MMAC-ENG-DWG-0084					
Scale 1:2,500	Sheet Size A0	Sheet SHEET 6 OF 9	Issue A		



THE NATIONAL GRID (NORWICH TO TILBURY) ORDER
ACCESS, RIGHTS OF WAY & PUBLIC RIGHTS OF NAVIGATION PLANS
REGULATION 5(2)(k)
SECTION D (SHEET 7 OF 9,
COLCHESTER CITY COUNCIL)

Application Document 2.5

SITE MAP



- Legend**
- Local authority boundary
 - Section boundary & local authority boundary
 - Section boundary
 - Sheet index cutlines
 - Order Limits

- Street Works**
- Street management: start/end point of temporary closure
 - Street management: temporary closure
 - Street management: temporary closure (managed)
 - Example reference for temporary closure
 - Street management: temporary diversion
 - Example reference for temporary diversion
 - Access point
 - Example reference for temporary site access point
 - Example reference for permanent site access point
 - Example reference for temporary alteration of street layout

- Public Rights of Way**
- Public Right of Way existing (with accompanying Local Highway Authority reference number)
 - Public Right of Way temporary closure
 - Public Right of Way temporary closure (managed)
 - Example reference for Public Right of Way
 - Public Right of Way temporary diversion
 - Example reference for temporary diverted Public Right of Way

- Notes**
- These plans show the Order Limits and potential location for the works. Due to the need for future flexibility, National Grid will be applying for Order Limits and Limits of Deviation within its Development Consent Order, within which any final alignment would lie.
 - For additional detail on the plan suites, please refer to the Guide to Plans (document reference 2.0), located in the Volume 2 of the DCO application.
 - This drawing is scaled at paper size A0, therefore any prints taken at smaller sizes will affect accuracy of the measurement units and should not be scaled against.
 - These plans should be read in conjunction with Schedule 5 (Streets subject to street works), Schedule 6 (Streets subject to alteration of layout), Schedule 8 (Streets and PRoW to be temporarily closed) and Schedule 9 (Access to works) of the Development Consent Order.
 - Where highways are identified as managed this refers to management of construction vehicles crossing the route. Where Public Rights of Way (PRoW) are identified as managed this refers to management of the PRoW, as well as construction activities. Temporary diversions of PRoW will also be subject to management where they interact with construction activities.

Coordinate System: British National Grid
Sheet X Centroid Coordinate: 591620 Sheet Y Centroid Coordinate: 229626
0 50 100 150 200 250 Metres
BACKGROUND MAPPING INFORMATION HAS BEEN REPRODUCED FROM THE ORDNANCE SURVEY BY PERMISSION OF ORDNANCE SURVEY OF THE CONTROLLER OF HIS MAJESTY'S STATIONERY OFFICE. © CROWN COPYRIGHT AND DATABASE RIGHTS (2025) LICENCE OS100024241 AND AC0000807948.

A	AUG-2025	For DCO submission	MC	DC	KR
Issue	Date	Remarks	Drawn	Checked	Approved

THE NATIONAL GRID
(NORWICH TO TILBURY) ORDER
ACCESS, RIGHTS OF WAY & PUBLIC
RIGHTS OF NAVIGATION PLANS
REGULATION 5(2)(k)
SECTION D (SHEET 7 OF 9,
COLCHESTER CITY COUNCIL)

nationalgrid

PINS Application Number EN020027

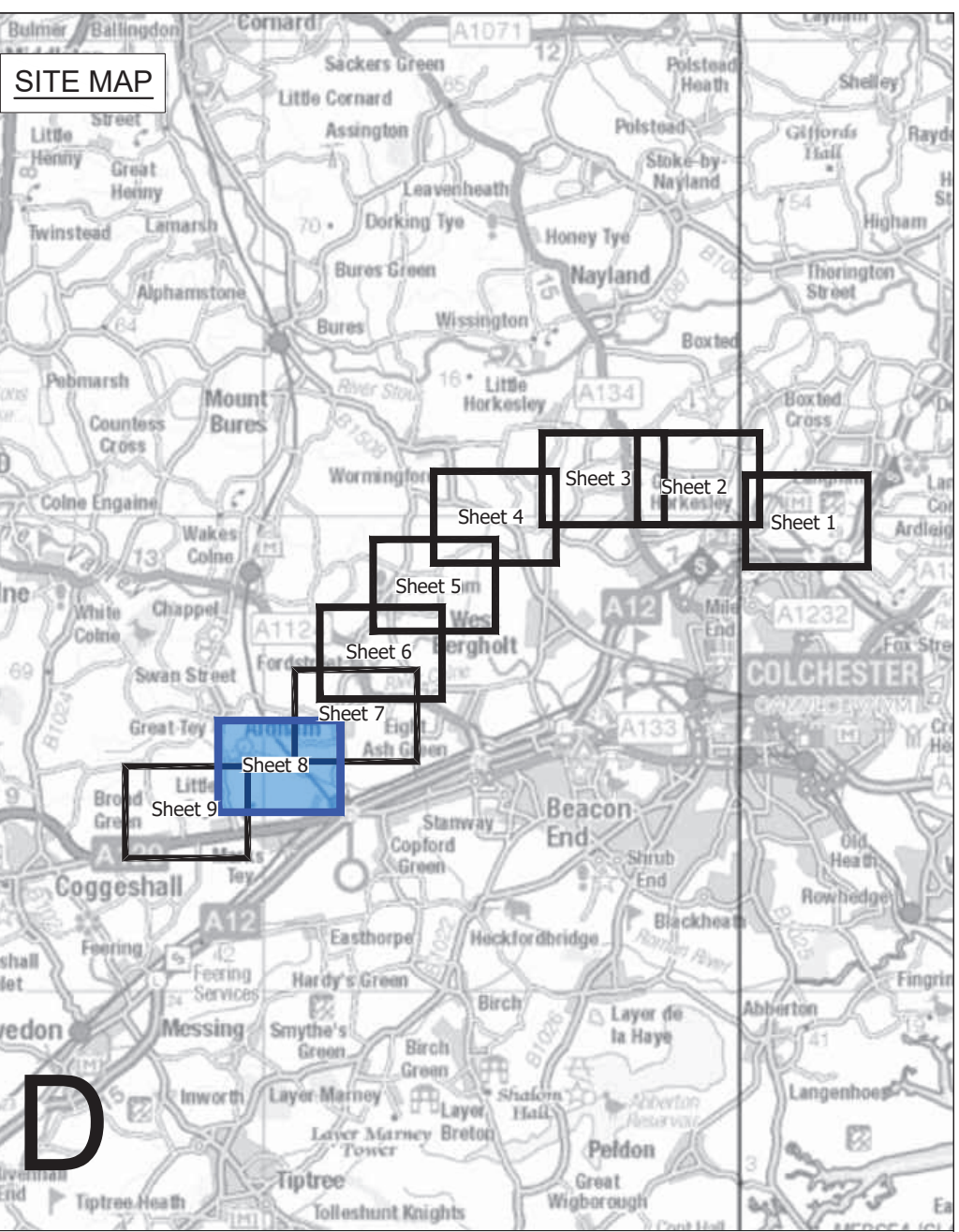
National Grid Drawing Reference
AENC-MMAC-ENG-DWG-0084

Scale	Sheet Size	Sheet	Issue
1:2,500	A0	SHEET 7 OF 9	A



THE NATIONAL GRID (NORWICH TO TILBURY) ORDER
ACCESS, RIGHTS OF WAY & PUBLIC RIGHTS OF NAVIGATION PLANS
REGULATION 5(2)(k)
SECTION D (SHEET 8 OF 9,
COLCHESTER CITY COUNCIL)

Application Document 2.5



- Legend**
- Local authority boundary
 - Section boundary & local authority boundary
 - Section boundary
 - Sheet index cutlines
 - Order Limits
- Street Works**
- Street management: start/end point of temporary closure
 - Street management: temporary closure
 - Street management: temporary closure (managed)
 - Example reference for temporary closure
 - Street management: temporary diversion
 - Example reference for temporary diversion
 - Access point
 - Example reference for temporary site access point
 - Example reference for permanent site access point
 - Example reference for temporary alteration of street layout
- Public Rights of Way**
- Public Right of Way existing (with accompanying Local Highway Authority reference number)
 - Public Right of Way temporary closure
 - Public Right of Way temporary closure (managed)
 - Example reference for Public Right of Way
 - Public Right of Way temporary diversion
 - Example reference for temporary diverted Public Right of Way

- Notes**
- These plans show the Order Limits and potential location for the works. Due to the need for future flexibility, National Grid will be applying for Order Limits and Limits of Deviation within its Development Consent Order, within which any final alignment would lie.
 - For additional detail on the plan suites, please refer to the Guide to Plans (document reference 2.0), located in the Volume 2 of the DCO application.
 - This drawing is scaled at paper size A0, therefore any prints taken at smaller sizes will affect accuracy of the measurement units and should not be scaled against.
 - These plans should be read in conjunction with Schedule 5 (Streets subject to street works), Schedule 6 (Streets subject to alteration of layout), Schedule 8 (Streets and PRoW to be temporarily closed) and Schedule 9 (Access to works) of the Development Consent Order.
 - Where highways are identified as managed this refers to management of construction vehicles crossing the route. Where Public Rights of Way (PRoW) are identified as managed this refers to management of the PRoW, as well as construction activities. Temporary diversions of PRoW will also be subject to management where they interact with construction activities.

Coordinate System: British National Grid
Sheet X Centroid Coordinate: 590318 Sheet Y Centroid Coordinate: 224542
0 50 100 150 200 250 Metres

BACKGROUND MAPPING INFORMATION HAS BEEN REPRODUCED FROM THE ORDNANCE SURVEY BY PERMISSION OF ORDNANCE SURVEY OF THE CONTROLLER OF HIS MAJESTY'S STATIONERY OFFICE. © CROWN COPYRIGHT AND DATABASE RIGHTS (2025) LICENCE OS100024241 AND AC0000807948.

Issue	Date	Remarks	Drawn	Checked	Approved
A	AUG-2025	For DCO submission	MC	DC	KR

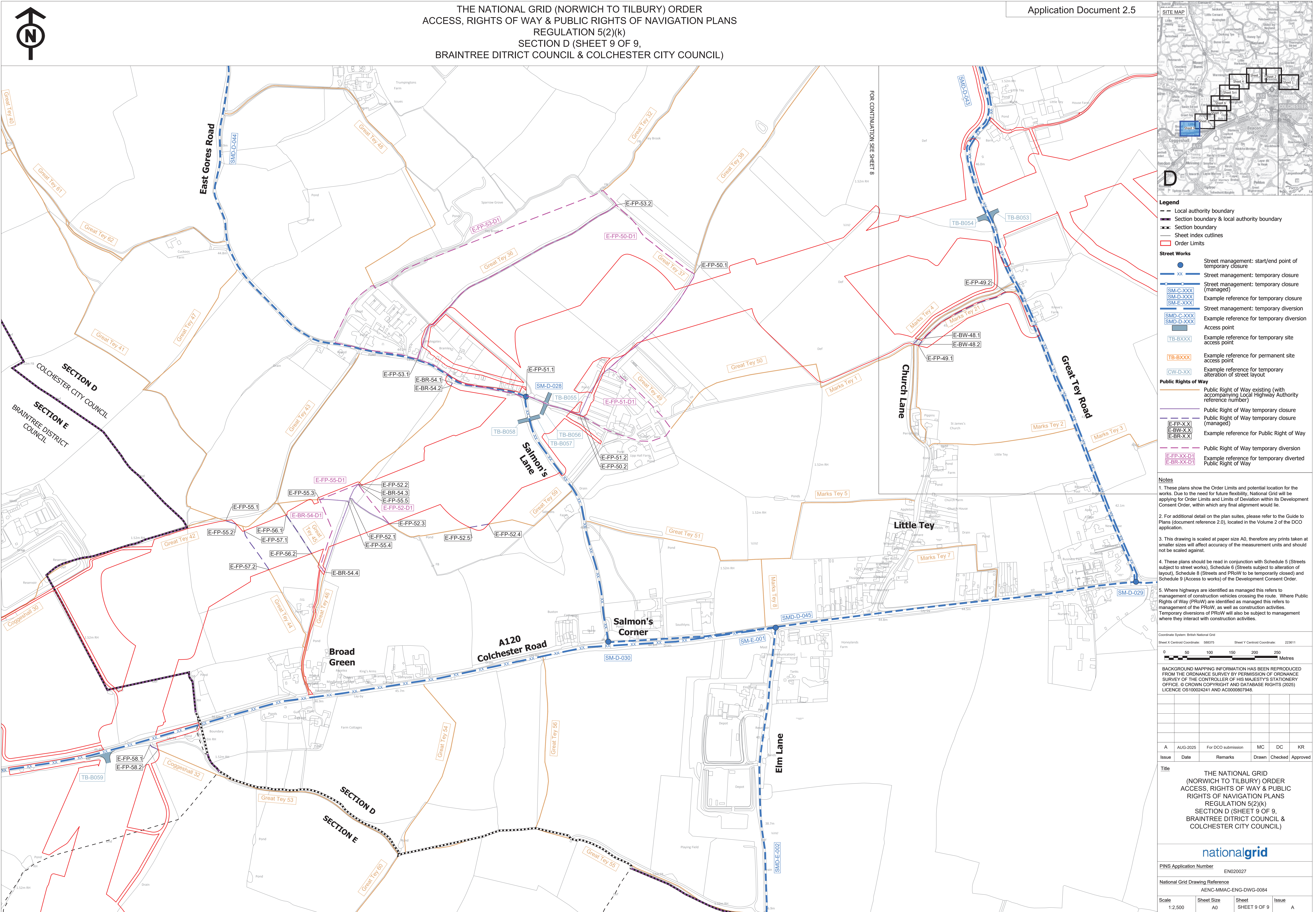
THE NATIONAL GRID
(NORWICH TO TILBURY) ORDER
ACCESS, RIGHTS OF WAY & PUBLIC
RIGHTS OF NAVIGATION PLANS
REGULATION 5(2)(k)
SECTION D (SHEET 8 OF 9,
COLCHESTER CITY COUNCIL)


nationalgrid

PINS Application Number EN020027

National Grid Drawing Reference
AENC-MMAC-ENG-DWG-0084

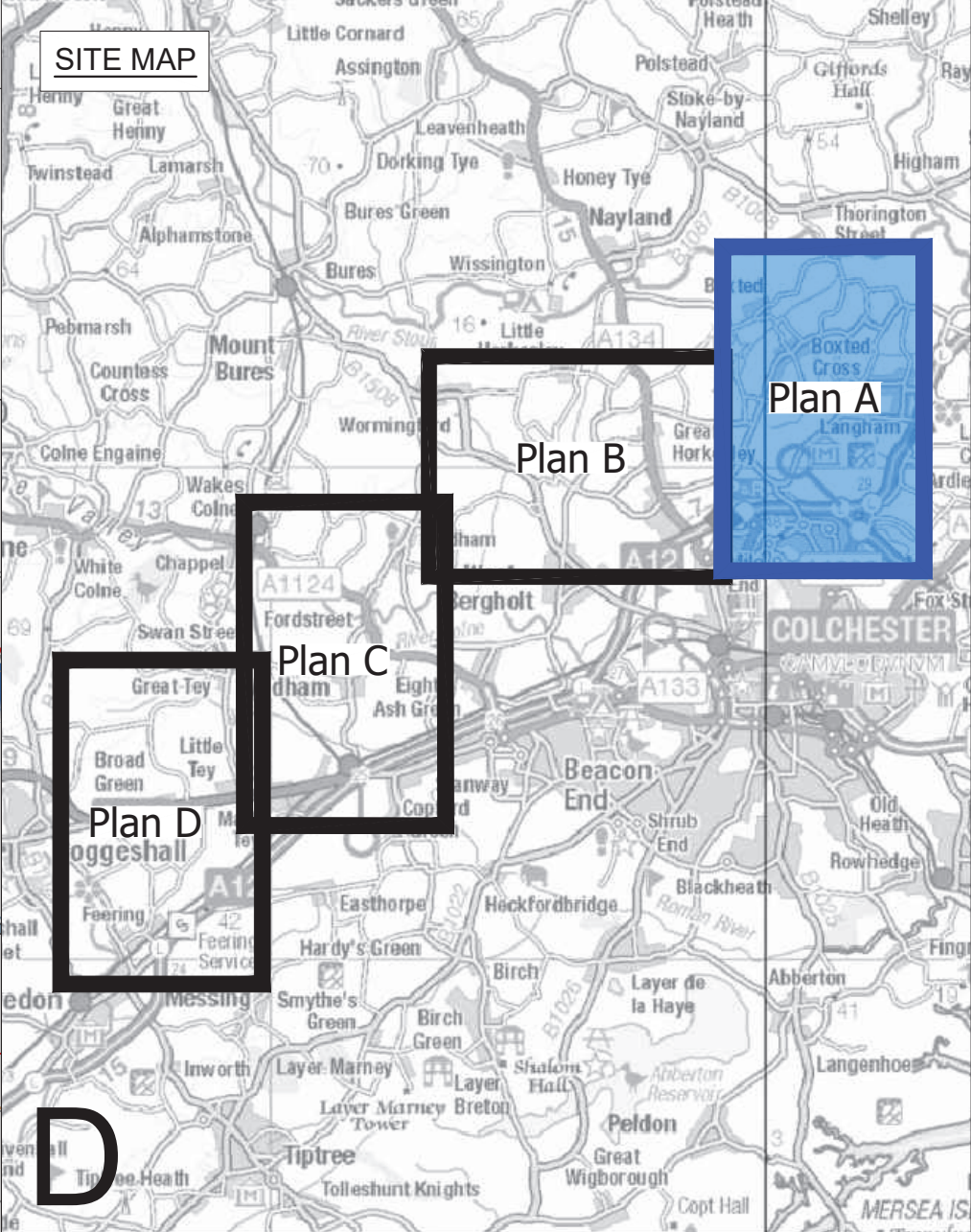
Scale	Sheet Size	Sheet	Issue
1:2,500	A0	SHEET 8 OF 9	A





THE NATIONAL GRID (NORWICH TO TILBURY) ORDER
ACCESS, RIGHTS OF WAY & PUBLIC RIGHTS OF NAVIGATION PLANS
REGULATION 5(2)(k)
SECTION D, PLAN A
(COLCHESTER CITY COUNCIL AND TENDRING DISTRICT COUNCIL)

Application Document 2.5



D

- Legend**
- Local authority boundary
 - Section boundary & local authority boundary
 - Section boundary
 - Sheet outline index
 - Order Limits
- Street Works**
- Street management: start/end point of temporary closure
 - Street management: temporary closure
 - Street management: temporary closure (managed)
 - Example reference for temporary closure
 - Street management: temporary diversion
 - Example reference for temporary diversion
 - Access point
 - Example reference for temporary alteration of street layout
 - Example reference for permanent site access point
 - Example reference for temporary site access point
- Public Rights of Way**
- Public Right of Way existing (with accompanying Local Highway Authority reference number)
 - Public Right of Way temporary closure
 - Public Right of Way temporary closure (managed)
 - Example reference for Public Right of Way
 - Public Right of Way temporary diversion
 - Example reference for temporary diverted Public Right of Way

- Notes**
- These plans show the Order Limits and potential location for the works. Due to the need for future flexibility, National Grid will be applying for Order Limits and Limits of Deviation within its Development Consent Order, within which any final alignment would lie.
 - For additional detail on the plan suites, please refer to the Guide to Plans (document reference 2.0), located in the Volume 2 of the DCO application.
 - This drawing is scaled at paper size A0, therefore any prints taken at smaller sizes will affect accuracy of the measurement units and should not be scaled against.
 - These plans should be read in conjunction with Schedule 5 (Streets subject to street works), Schedule 6 (Streets subject to alteration of layout), Schedule 8 (Streets and PrOW to be temporarily closed) and Schedule 9 (Access to works) of the Development Consent Order.
 - Where highways are identified as managed this refers to management of construction vehicles crossing the route. Where Public Rights of Way (PrOW) are identified as managed this refers to management of the PrOW, as well as construction activities. Temporary diversions of PrOW will also be subject to management where they interact with construction activities.

Coordinate System: British National Grid
Sheet X Centroid Coordinate: 605316 Sheet Y Centroid Coordinate: 273050



BACKGROUND MAPPING INFORMATION HAS BEEN REPRODUCED FROM THE ORDNANCE SURVEY BY PERMISSION OF ORDNANCE SURVEY OF THE CONTROLLER OF HIS MAJESTY'S STATIONERY OFFICE. © CROWN COPYRIGHT AND DATABASE RIGHTS (2025) LICENCE: OS100024241 AND A20000007948.

A	AUG-2025	For DCO submission	TC	DC	KR
Issue	Date	Remarks	Drawn	Checked	Approved

Title
THE NATIONAL GRID (NORWICH TO TILBURY) ORDER
ACCESS, RIGHTS OF WAY & PUBLIC RIGHTS OF NAVIGATION PLANS
REGULATION 5(2)(k)
SECTION D, PLAN A
(COLCHESTER CITY COUNCIL AND TENDRING DISTRICT COUNCIL)

PINS Application Number
EN0200227

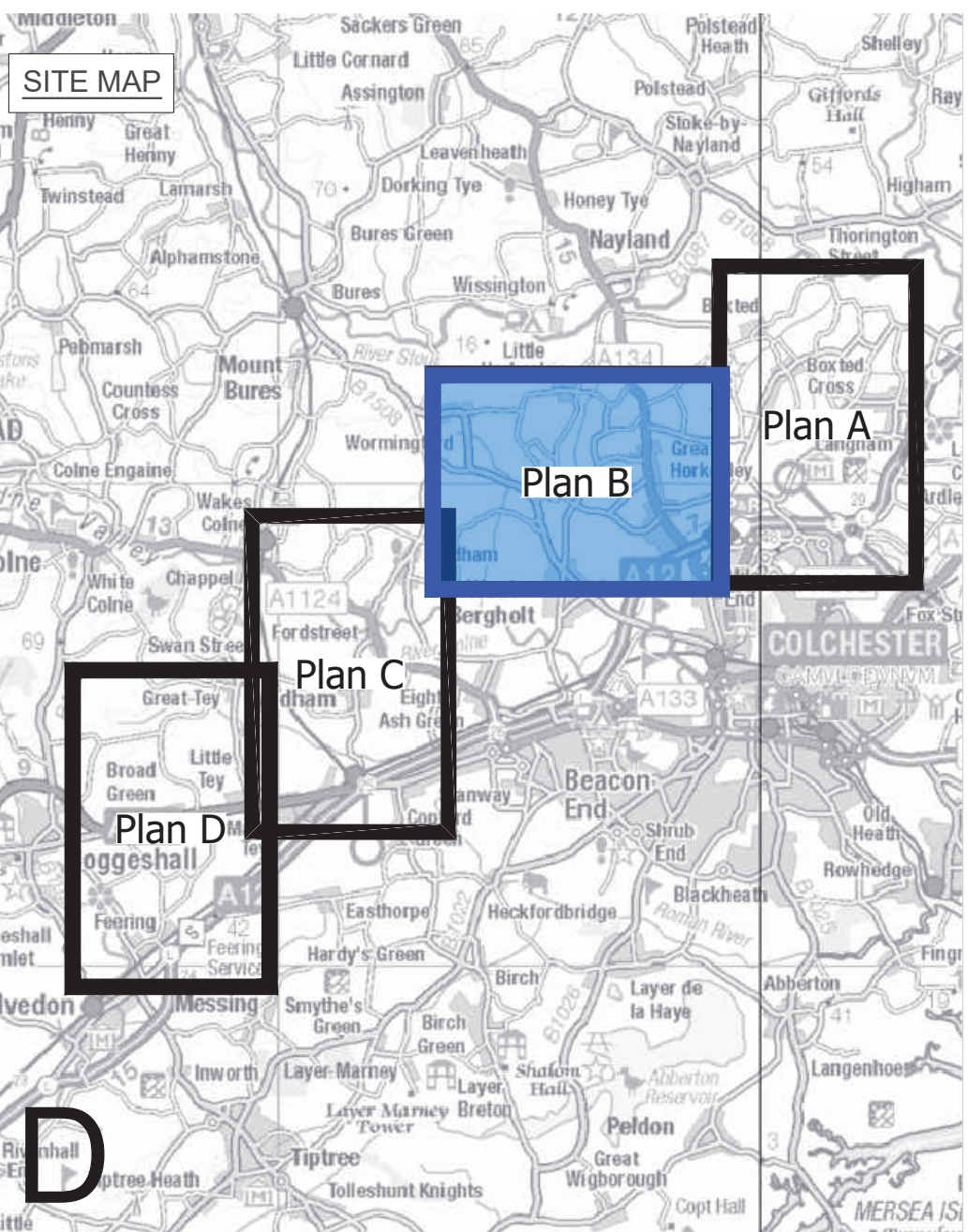
National Grid Drawing Reference
AENC-MMAC-ENG-DWG-0084

Scale	Sheet Size	Sheet	Issue
1:6,000	A0	PLAN A	A



THE NATIONAL GRID (NORWICH TO TILBURY) ORDER
ACCESS, RIGHTS OF WAY & PUBLIC RIGHTS OF NAVIGATION PLANS
REGULATION 5(2)(k)
SECTION D, PLAN B
(COLCHESTER CITY COUNCIL)

Application Document 2.5



- Legend**
- Local authority boundary
 - Section boundary & local authority boundary
 - Section boundary
 - Sheet outline index
 - Order Limits
- Street Works**
- Street management: start/end point of temporary closure
 - Street management: temporary closure
 - Street management: temporary closure (managed)
 - Example reference for temporary closure
 - Street management: temporary diversion
 - Example reference for temporary diversion
 - Access point
 - Example reference for temporary alteration of street layout
 - Example reference for permanent site access point
 - Example reference for temporary site access point
- Public Rights of Way**
- Public Right of Way existing (with accompanying Local Highway Authority reference number)
 - Public Right of Way temporary closure
 - Public Right of Way temporary closure (managed)
 - Example reference for Public Right of Way
 - Public Right of Way temporary diversion
 - Example reference for temporary diverted Public Right of Way

- Notes**
- These plans show the Order Limits and potential location for the works. Due to the need for future flexibility, National Grid will be applying for Order Limits and Limits of Deviation within its Development Consent Order, within which any final alignment would lie.
 - For additional detail on the plan suites, please refer to the Guide to Plans (document reference 2.0), located in the Volume 2 of the DCO application.
 - This drawing is scaled at paper size A0, therefore any prints taken at smaller sizes will affect accuracy of the measurement units and should not be scaled against.
 - These plans should be read in conjunction with Schedule 5 (Streets subject to street works), Schedule 6 (Streets subject to alteration of layout), Schedule 8 (Streets and PRow to be temporarily closed) and Schedule 9 (Access to works) of the Development Consent Order.
 - Where highways are identified as managed this refers to management of construction vehicles crossing the route. Where Public Rights of Way (PRow) are identified as managed this refers to management of the PRow, as well as construction activities. Temporary diversions of PRow will also be subject to management where they interact with construction activities.

Coordinate System: British National Grid
Sheet X Centroid Coordinate: 610285 Sheet Y Centroid Coordinate: 276894
0 50 100 150 200 250 300 400 500 Meters
BACKGROUND MAPPING INFORMATION HAS BEEN REPRODUCED FROM THE ORDNANCE SURVEY BY PERMISSION OF ORDNANCE SURVEY OF THE CONTROLLER OF HIS MAJESTY'S STATIONERY OFFICE. © CROWN COPYRIGHT AND DATABASE RIGHTS (2025) LICENCE OS100024241 AND AC0000807948.

A	AUG-2025	For DCO submission	TC	DC	KR
Issue	Date	Remarks	Drawn	Checked	Approved

Title


THE NATIONAL GRID
(NORWICH TO TILBURY) ORDER
ACCESS, RIGHTS OF WAY & PUBLIC
RIGHTS OF NAVIGATION PLANS
REGULATION 5(2)(k)
SECTION D, PLAN B
(COLCHESTER CITY COUNCIL)

nationalgrid

PINS Application Number EN020027

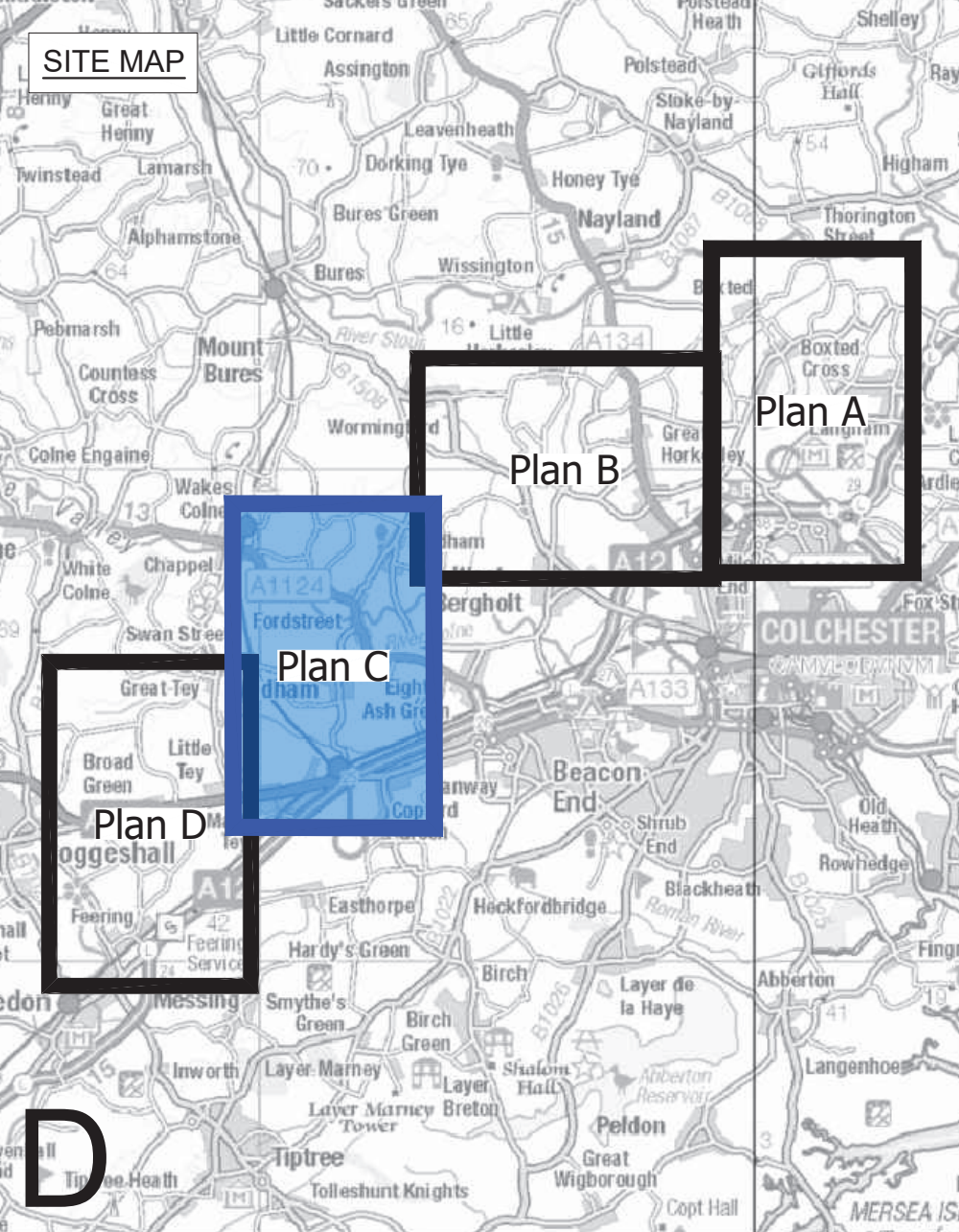
National Grid Drawing Reference AENC-MMAC-ENG-DWG-0084

Scale 1:6,000 Sheet Size A0 Sheet PLAN B Issue A



THE NATIONAL GRID (NORWICH TO TILBURY) ORDER
ACCESS, RIGHTS OF WAY & PUBLIC RIGHTS OF NAVIGATION PLANS
REGULATION 5(2)(k)
SECTION D, PLAN C
(COLCHESTER CITY COUNCIL)

Application Document 2.5

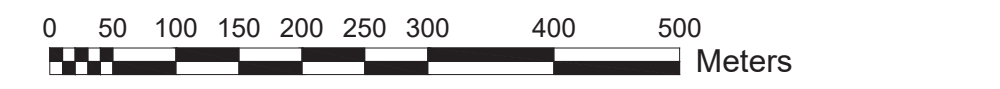


D

- Legend**
- Local authority boundary
 - Section boundary & local authority boundary
 - Section boundary
 - Sheet outline index
 - Order Limits
- Street Works**
- Street management: start/end point of temporary closure
 - Street management: temporary closure
 - Street management: temporary closure (managed)
 - Example reference for temporary closure
 - Street management: temporary diversion
 - Example reference for temporary diversion
 - Access point
 - Example reference for temporary alteration of street layout
 - Example reference for permanent site access point
 - Example reference for temporary site access point
- Public Rights of Way**
- Public Right of Way existing (with accompanying Local Highway Authority reference number)
 - Public Right of Way temporary closure
 - Public Right of Way temporary closure (managed)
 - Example reference for Public Right of Way
 - Public Right of Way temporary diversion
 - Example reference for temporary diverted Public Right of Way

- Notes**
- These plans show the Order Limits and potential location for the works. Due to the need for future flexibility, National Grid will be applying for Order Limits and Limits of Deviation within its Development Consent Order, within which any final alignment would lie.
 - For additional detail on the plan suites, please refer to the Guide to Plans (document reference 2.0), located in the Volume 2 of the DCO application.
 - This drawing is scaled at paper size A0, therefore any prints taken at smaller sizes will affect accuracy of the measurement units and should not be scaled against.
 - These plans should be read in conjunction with Schedule 5 (Streets subject to street works), Schedule 6 (Streets subject to alteration of layout), Schedule 8 (Streets and PRoW to be temporarily closed) and Schedule 9 (Access to works) of the Development Consent Order.
 - Where highways are identified as managed this refers to management of construction vehicles crossing the route. Where Public Rights of Way (PRoW) are identified as managed this refers to management of the PRoW, as well as construction activities. Temporary diversions of PRoW will also be subject to management where they interact with construction activities.

Coordinate System: British National Grid
Sheet X Centroid Coordinate: 605316 Sheet Y Centroid Coordinate: 273050



BACKGROUND MAPPING INFORMATION HAS BEEN REPRODUCED FROM THE ORDNANCE SURVEY BY PERMISSION OF ORDNANCE SURVEY OF THE CONTROLLER OF HIS MAJESTY'S STATIONERY OFFICE. © CROWN COPYRIGHT AND DATABASE RIGHTS (2025) LICENCE: OS100024241 AND AC0000807548.

A	AUG-2025	For DCO submission	TC	ST	KR
Issue	Date	Remarks	Drawn	Checked	Approved

Title

THE NATIONAL GRID (NORWICH TO TILBURY) ORDER
ACCESS, RIGHTS OF WAY & PUBLIC
RIGHTS OF NAVIGATION PLANS
REGULATION 5(2)(k)
SECTION D, PLAN C
(COLCHESTER CITY COUNCIL)

nationalgrid

PINS Application Number

EN020027

National Grid Drawing Reference

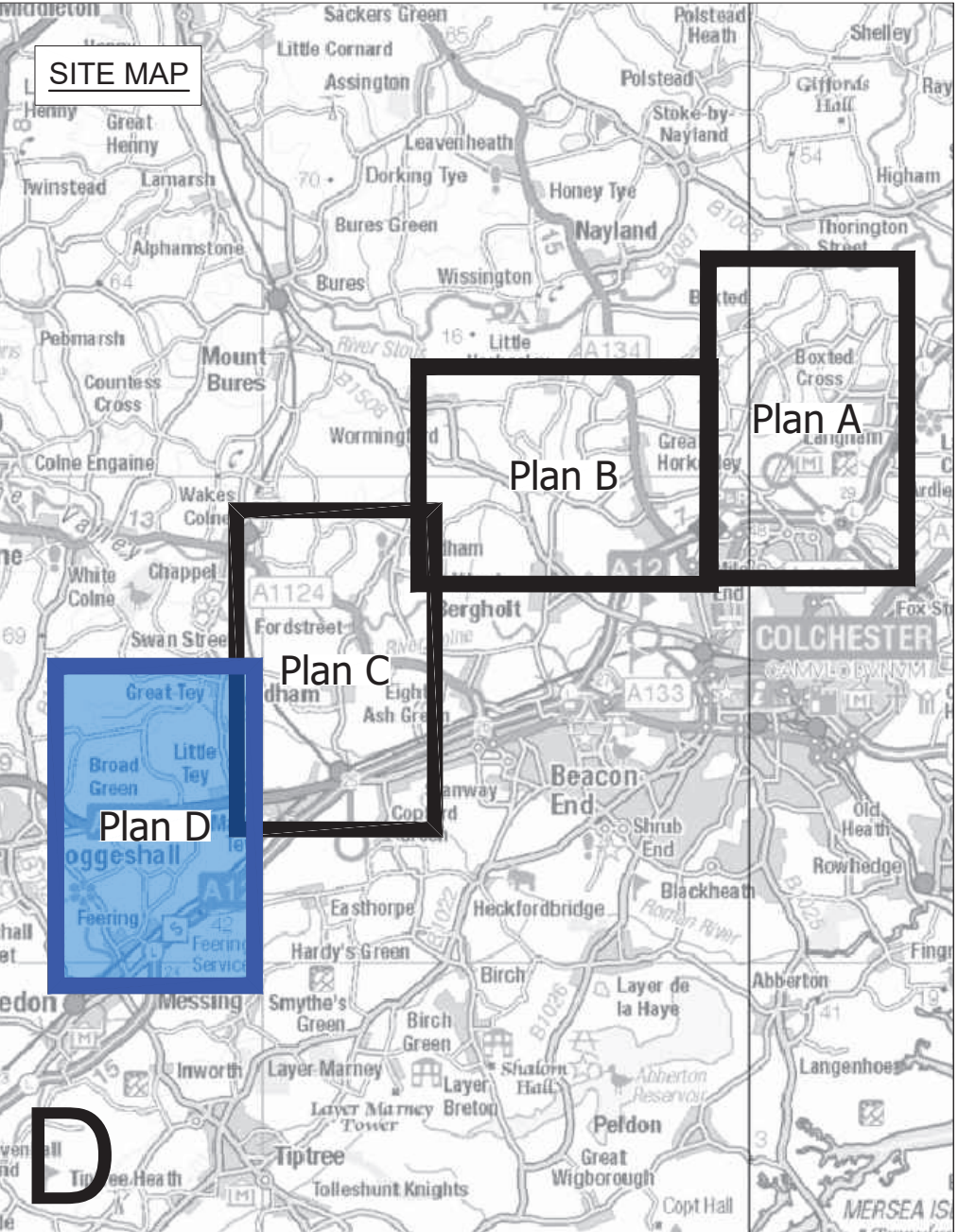
AENC-MMAC-ENG-DWG-0084

Scale	Sheet Size	Sheet	Issue
1:6,000	A0	PLAN C	A



THE NATIONAL GRID (NORWICH TO TILBURY) ORDER
ACCESS, RIGHTS OF WAY & PUBLIC RIGHTS OF NAVIGATION PLANS
REGULATION 5(2)(k)
SECTION D, PLAN D
(BRAINTREE DISTRICT COUNCIL AND COLCHESTER CITY COUNCIL)

Application Document 2.5



- Legend**
- Local authority boundary
 - Section boundary & local authority boundary
 - Section boundary
 - Sheet outline index
 - Order Limits
- Street Works**
- Street management: start/end point of temporary closure
 - Street management: temporary closure
 - Street management: temporary closure (managed)
 - Example reference for temporary closure
 - Street management: temporary diversion
 - Example reference for temporary diversion
 - Access point
 - Example reference for temporary alteration of street layout
 - Example reference for permanent site access point
 - Example reference for temporary site access point
- Public Rights of Way**
- Public Right of Way existing (with accompanying Local Highway Authority reference number)
 - Public Right of Way temporary closure
 - Public Right of Way temporary closure (managed)
 - Example reference for Public Right of Way
 - Public Right of Way temporary diversion
 - Example reference for temporary diverted Public Right of Way

- Notes**
- These plans show the Order Limits and potential location for the works. Due to the need for future flexibility, National Grid will be applying for Order Limits and Limits of Deviation within its Development Consent Order, within which any final alignment would lie.
 - For additional detail on the plan suites, please refer to the Guide to Plans (document reference 2.0), located in the Volume 2 of the DCO application.
 - This drawing is scaled at paper size A0, therefore any prints taken at smaller sizes will affect accuracy of the measurement units and should not be scaled against.
 - These plans should be read in conjunction with Schedule 5 (Streets subject to street works), Schedule 6 (Streets subject to alteration of layout), Schedule 8 (Streets and PRoW to be temporarily closed) and Schedule 9 (Access to works) of the Development Consent Order.
 - Where highways are identified as managed this refers to management of construction vehicles crossing the route. Where Public Rights of Way (PRoW) are identified as managed this refers to management of the PRoW, as well as construction activities. Temporary diversions of PRoW will also be subject to management where they interact with construction activities.

Coordinate System: British National Grid
Sheet X Centroid Coordinate: 605316 Sheet Y Centroid Coordinate: 273050

0 50 100 150 200 250 300 400 500 Meters

BACKGROUND MAPPING INFORMATION HAS BEEN REPRODUCED FROM THE ORDNANCE SURVEY BY PERMISSION OF ORDNANCE SURVEY OF THE CONTROLLER OF HIS MAJESTY'S STATIONERY OFFICE. © CROWN COPYRIGHT AND DATABASE RIGHTS (2025) LICENCE OS100024241 AND AC0000807948.

A	AUG-2025	For DCO submission	TC	DC	KR
Issue	Date	Remarks	Drawn	Checked	Approved

Title
THE NATIONAL GRID
(NORWICH TO TILBURY) ORDER
ACCESS, RIGHTS OF WAY & PUBLIC
RIGHTS OF NAVIGATION PLANS
REGULATION 5(2)(k)
SECTION D, PLAN D
(COLCHESTER CITY COUNCIL AND
BRAintree DISTRICT COUNCIL)

nationalgrid

PINS Application Number
EN020027

National Grid Drawing Reference
AENC-MMAC-ENG-DWG-0084

Scale	Sheet Size	Sheet	Issue
1:6,000	A0	PLAN D	A